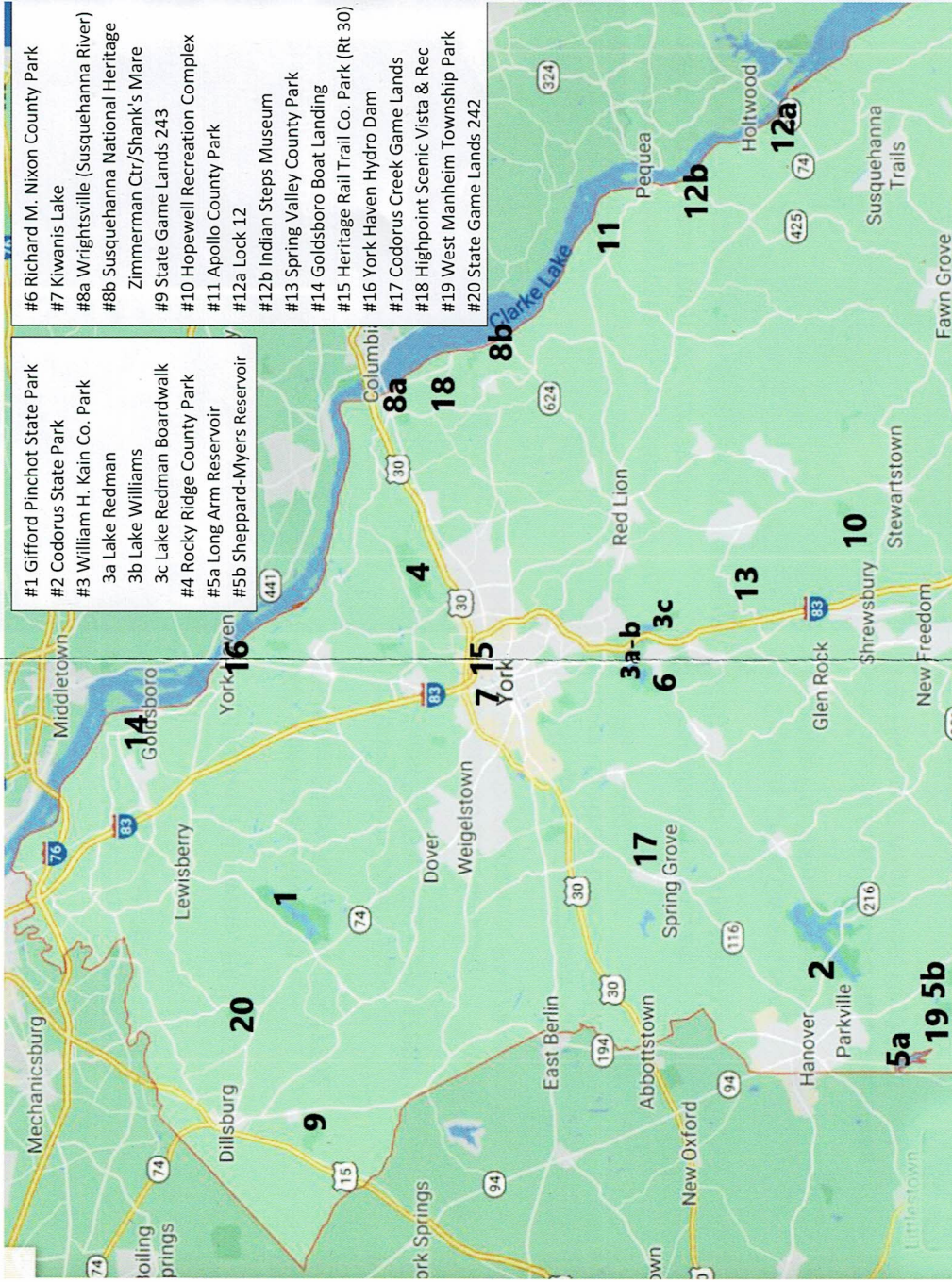


York County Birding Map



The York County Birding Trail Map was an initiative long considered, but made a reality by former vice-president Andrew Wolfgang. York Audubon Society's website provides detailed information on 20 locations including directions, unusual birds, best times of year to visit, available parking, restrooms, pictures, hiking trails and other useful information. Visit our website: www.yorkaudubon.org and click on "Birding" and "York County Birding Map" then click on each location to find detailed information.

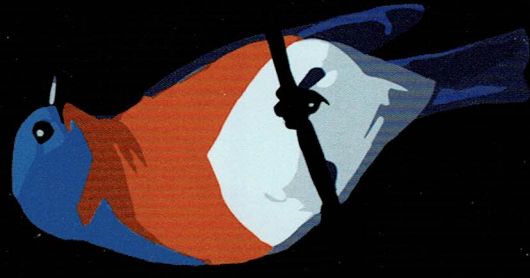
You can also find information about York Audubon Society's meetings & activities on the website: www.yorkaudubon.org. Monthly meetings at:

UNITARIAN UNIVERSALIST CONGREGATION OF YORK,

925 S. GEORGE ST, YORK, PA (near York Hospital) Visitors welcome!

YORK AUDUBON SOCIETY

York County



Birding Trail

www.yorkaudubon.org

LOOK FOR THE SIGNS!!


To improve the experience for those who will use the York County Birding Map, signs have been placed at most of the 20 birding sites identified and described on our website.

Thanks to financial support from National Audubon and York County Parks and Recreation, signs have been procured and posted to locate special birding sites. More information can be found on our website: <http://www.yorkaudubon.org>



Eastern Bluebird


- #1 Gifford Pinchot State Park
2200 Rosstown Rd, Lewisberry, PA, 17339
- #2 Codorus State Park
2600 Smith Station Rd, Hanover, PA, 17331
- #3a William H. Kain /Lake Redman
274 Hess Farm Rd, York, PA 17403
- #3b William H. Kain / Lake Williams
450 Water St, York, PA, 17403
- #4 Rocky Ridge County Park
3699 Deiningen Rd, York, PA, 17406
- #5a Long Arm Reservoir
55 Grand Valley Rd, Hanover, PA 17331
- #5b Sheppard-Myers Reservoir
730 Tollgate Rd, Hanover, PA 17331.
- #6 Richard M. Nixon County Park
5922 Nixon Drive, York, PA, 17403
- #7 Kiwanis Lake
300 Pennsylvania Avenue, York, PA 17401
- #8a Wrightsville (Susquehanna River)
234 N Front St, south to River Front Park,
Wrightsville, PA 17368



Bird Blind at Rocky Ridge Park



#3c Boardwalk parking lot is on Iron Stone Hill Rd.
1/3 mile south of Hess Farm Rd. (on right)



Blue Grosbeak




Tricolored Heron



Bald Eagle

- #9 State Game Lands 243
2398 Gameland Rd, Dillsburg, PA 17019
420 Franklintown Rd, Dillsburg, PA 17019
- #10 Hopewell Area Recreation Complex
4295 Plank Rd, Stewartstown, PA 17363
- #11 Apollo County Park
4925 Boyd Rd, Brogue, PA 17309
- #12a Lock 12
699-645 River Rd, Airville, PA 17302
- #12b Indian Steps Museum
205 Indian Steps Rd, Airville, PA 17302
- #13 Spring Valley County Park
9777 Crest Rd, Glen Rock, PA, 17327
- #14 Goldsboro Boat Landing
45 N River St, Goldsboro, PA 17319
- #15 Heritage Rail Trail County Park
South of US Rt 30, Loucks Mill Rd,
York PA, 17402
- #16 York Haven Hydro Dam
100 Hydro Park Dr, York Haven, PA 17370
- #17 Codorus Creek Game Lands
Sunnyside Rd, Spring Grove, PA 17362
- #18 Highpoint Scenic Vista & Recreation Area
1199 Hilt Road, Wrightsville, PA, 17368
- #19 West Manheim Township Park
255 St Bartholomew Rd, Hanover, PA 17331
- #20 State Game Lands 242
1890 State Rte 4026, Dillsburg, PA 17019



Great Egret



Stilt Sandpipers